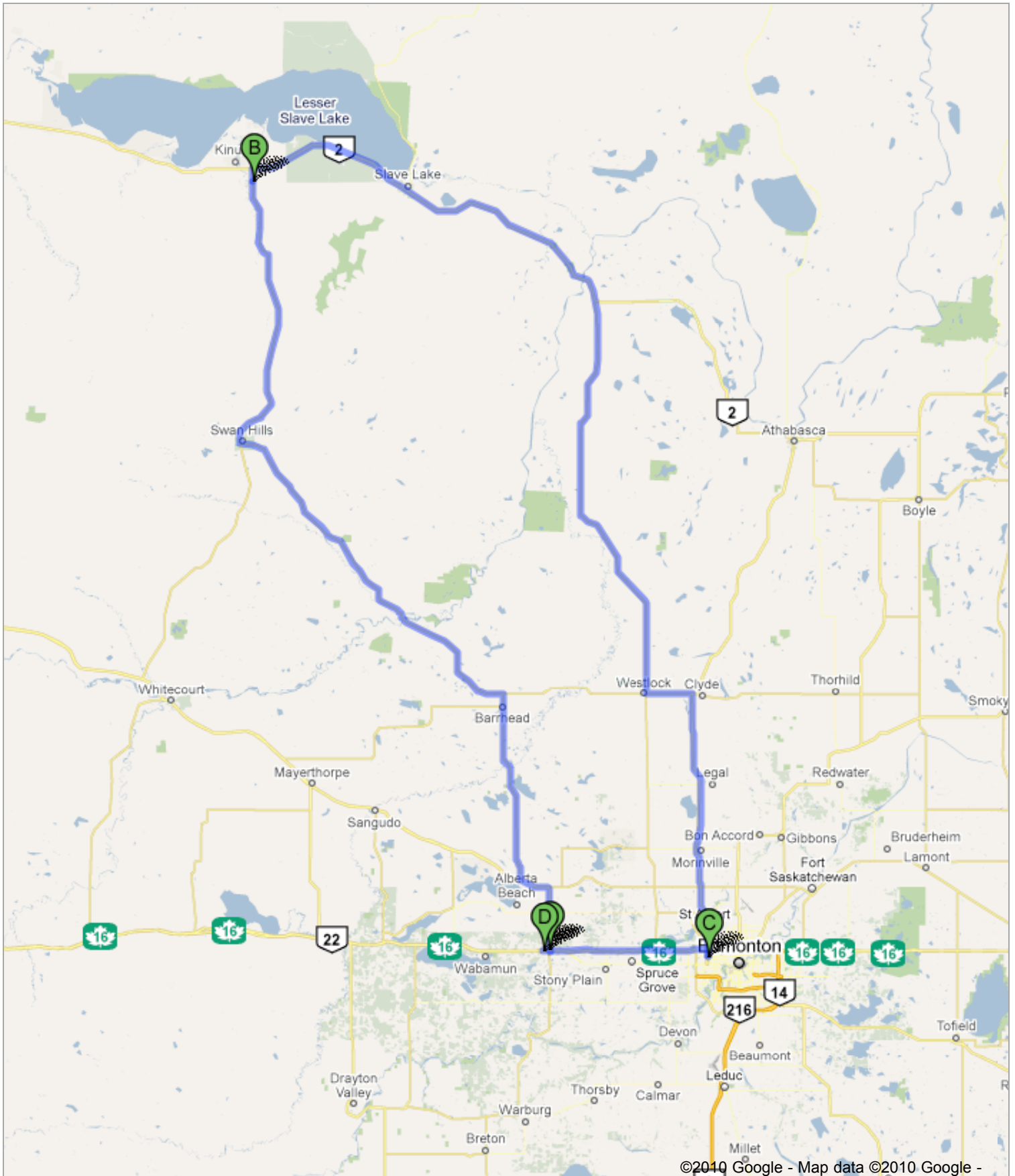


To see all the details that are visible on the screen, use the "Print" link next to the map.

[Get Directions](#) [My Maps](#)

[Print](#) [Send](#) [Link](#)



Driving directions to AB-16 W/Trans-Canada Hwy/Yellowhead Hwy W

574 km – about 7 hours 42 mins

AB-43 S

1. Head **south** toward **AB-16 W/AB-770 S/Trans-Canada Hwy/Yellowhead Hwy W**  170 m
2. Merge onto **AB-16 W/AB-770 S/Trans-Canada Hwy/Yellowhead Hwy W**  270 m
3. Make a **U-turn** at **AB-770 S**  600 m
4. Merge onto **AB-43 N** via the ramp to **Whitecourt/Grande Prairie**  24.3 km
5. Turn **right** at **AB-33 N/Grizzly Trail**  48.0 km
6. Turn **left** to stay on **AB-33 N/Grizzly Trail** (signs for **Swan Hills**)  35.8 km
7. Turn **left** to stay on **AB-33 N/Grizzly Trail** (signs for **Swan Hills/Kinuso**)  61.3 km
8. Turn **right** to stay on **AB-33 N/Grizzly Trail**  70.2 km




241 km – about 3 hours 20 mins

AB-33 N/Grizzly Trail

9. Head **north** on **AB-33 N/Grizzly Trail**  3.0 km
10. Merge onto **AB-2 E** via the ramp to **Slave Lake**  58.6 km
11. Turn **right** to stay on **AB-2 E**  1.6 km
12. Turn **right** to stay on **AB-2 E**  40.7 km
13. Continue onto **AB-44 S**  105 km
14. Turn **left** at **100 St/AB-18 E** (signs for **Edmonton**)
Continue to follow **AB-18 E**  11.4 km
15. Turn **right** at **AB-2 S**  60.6 km
16. Turn **right** at **Gervais Rd S**  1.1 km
17. Continue onto **170 St NW**  6.3 km

289 km – about 3 hours 46 mins

170 St NW S/Trans-Canada Hwy S

18. Head **south** on **170 St NW S/Trans-Canada Hwy S** toward **107 Ave NW**  300 m
19. Make a **U-turn** at **107 Ave NW**  2.3 km
20. Turn **left** to merge onto **AB-16 W/AB-2 S/Queen Elizabeth II/Trans-Canada Hwy/Yellowhead Hwy W/Yellowhead Trail W**
Continue to follow **AB-16 W/Trans-Canada Hwy/Yellowhead Hwy W**  42.0 km

44.6 km – about 36 mins

AB-16 W/Trans-Canada Hwy/Yellowhead Hwy W

These directions are for planning purposes only. You may find that construction projects, traffic, weather, or other events may cause conditions to differ from the map results, and you should plan your route accordingly. You must obey all signs or notices regarding your route.

Map data ©2010 Google

[Report a problem](#)

Edmonton. alberta Canada